

TOWN OF PITTSFORD

GUIDELINES & APPLICATION FOR APPROVAL OF A SUBDIVISION

Planning Board – 11 S. Main Street – Pittsford, 14534 – 248-6260

Compliance with the following rules will in no way guarantee approval of an application. It may even be necessary for the board to request additional information to make its decision.

The Planning Board meets on the second and fourth Mondays of each month at 6:30 P.M. local time at the Pittsford Town Hall, 11 South Main Street, Pittsford, New York. New hearings are opened on the second Monday of the month. The applicant, or the applicant's duly authorized agent, must appear at all public hearings held on the application. Failure to appear may result in automatic denial.

The requirements set out in this packet for the applications to the Planning Board are not to be considered all-inclusive. Depending on the nature and scope of a particular application, it is the prerogative of the Planning Board to request more or less information of the applicant. Prior to making an application, it is strongly recommended that discussions take place with Department of Public Works (DPW) staff to discuss procedure and application content, and to determine the need for pre-application meetings with DPW staff or the Planning Board. A more detailed description of the subdivision review process can be found in the Town of Pittsford Land Subdivision Regulations.


A complete package of application materials must be filed with the Secretary of the Planning Board of the Town of Pittsford by the submission deadline for the requested public hearing date of the application. A schedule of public hearing dates, including submission deadlines, is available from the Planning Board Secretary. An application to the Planning Board will not be accepted until all required materials have been deemed to be complete and accurate. The Board has adopted a policy of accepting only the first four (4) complete applications submitted for any one agenda. **All application materials will be available for public review.**

Approximately ten (10) days prior to the public hearing, the Town will post a sign in a conspicuous location on the subject property. This sign should be maintained on the property.

REQUIREMENTS FOR ALL APPLICATIONS

A complete application consists of the following forms and documentation. Twenty (20) copies of each form or item of documentation should be collated into packets no larger than 8½ inches by 11 inches.

1. A letter of intent / cover letter explaining the scope of the project and its intended purpose.
2. The one page application form (pg. 2) filled out completely and accurately, typed or printed.
3. Authorization to make application – When the applicant is not the owner of the subject property, the Authorization to Make Application form (pg. 3) must be completed and signed by the owner and included as part of the application.
4. Disclosure Form E (pg. 4), in compliance with Section §809 of the N.Y.S. General Municipal Law (pg. 5).
5. List of Abutters form (pg. 6) filled out with the names and addresses of all owners of properties, which either directly abut or are, located across the street from the property lines of the subject property.
6. Items listed in Article V, Format and Contents of Applications, under Chapter 175 of Town Code.
7. Submission of the appropriate application fee(s), in accordance with the current fee schedule (pg. 7). This fee covers the cost of the legal ad which appears in the *BRIGHTON-PITTSFORD POST* and part of the administrative costs involved. The check(s) should be made payable to the "TOWN OF PITTSFORD".



TOWN OF PITTSFORD SUBDIVISION APPLICATION FORM

Planning Board – 11 S. Main Street – Pittsford, 14534 – 248-6260

PROJECT NAME: _____

LOCATION: _____

TAX ACCOUNT NO: _____

OWNER: _____ **APPLICANT:** _____

ADDRESS: _____ **ADDRESS:** _____

CITY, ST ZIP: _____ **CITY, ST ZIP:** _____

PHONE: _____ **PHONE:** _____

FAX: _____ **FAX:** _____

E-MAIL: _____ **E-MAIL:** _____

AGENT: _____

ADDRESS: _____

CITY, ST ZIP: _____

PHONE: _____ **FAX:** _____

E-MAIL: _____

BRIEF DESCRIPTION OF PROJECT: _____

REQUEST FOR: Concept Subdivision
(Please Preliminary Subdivision
check all Final Subdivision
applicable)

Special Permit
 Preliminary Site Plan
 Final Site Plan

HEARING DATE REQUESTED: _____


Square Footage of Building: _____

Total Acreage of Disturbance: _____

ZONING CLASSIFICATION: _____ **SIZE OF PARCEL:** _____

Is this parcel in a flood plain, agricultural district, and/or wetlands, or does it contain features of archaeological or historical significance? NO YES (Please specify)

If this parcel is within 500' of a municipal boundary, please specify: _____
(Municipality)



TOWN OF PITTSFORD SUBDIVISION AUTHORIZATION TO MAKE APPLICATION

Planning Board – 11 S. Main Street – Pittsford, 14534 – 248-6260

If the applicant is not the owner of the subject property, this form must be completed and signed by the owner.

I, _____, the owner of the property located

at: _____
(Street) (Town) (Zip)

Tax Parcel # _____ do hereby authorize

_____ to make application to the

Town of Pittsford Planning Board, 11 South Main Street, Pittsford NY 14534 for the

purpose(s) of _____

Signature of Owner

Date

Disclosure Form E

STATE OF NEW YORK
COUNTY OF MONROE

TOWN OF PITTSFORD

In the Matter of

(Project Name)

The undersigned, being the applicant(s) to the...

- Town Board*
- Zoning Board of Appeals*
- Planning Board*
- Design Review Board*

...of the Town of Pittsford, for a...

- change of zoning*
- special permit*
- building permit*
- permit*
- amendment*
- variance*
- approval of a plat*
- exemption from a plat or official map*

...issued under the provisions of the Ordinances, Local Laws, Rule or Regulations constituting the zoning and planning ordinances regulations of the Town of Pittsford, do hereby certify that I have read the provisions of Section §809 of the General Municipal Law of the State of New York attached to this certificate.

I do further certify that there is no officer of the State of New York, the County of Monroe or of the Town of Pittsford or of any other municipality of which the Town of Pittsford is a part who is interested in the favorable exercise of discretion by said Board as to this application, except for those named below:

Name(s)

Address(es)

Signature of Applicant

Dated

Street Address

City/Town, State, Zip Code




NEW YORK STATE

GENERAL MUNICIPAL LAW SECTION § 809

1. Every application, petition or request submitted for a variance, amendment, change of zoning, approval of a plat, exemption from a plat or official map, license or permit, pursuant to the provisions of any ordinance, local law, rule or regulation constituting the zoning and planning regulations of a municipality shall state the name, residence and the nature and extent of the interest of any state officer or any officer or employee of such municipality or of a municipality of which such municipality is a part, in the person, partnership or association making such application, petition or request (hereinafter called the applicant) to the extent known to such applicant.
2. For the purpose of this section an officer or employee shall be deemed to have an interest in the applicant when he, his spouse or their brothers, sisters, parents, children, grandchildren or the spouse of any of them...
 - (a) is the applicant, or
 - (b) is an officer, director, partner or employee of the applicant, or
 - (c) legally or beneficially owns or controls stock of a corporate applicant or is a member of a partnership or association applicant, or
 - (d) is a party to an agreement with such an applicant, express or implied, whereby he may receive any payment or other benefit, whether or not for services rendered, dependent or contingent upon the favorable approval of such application, petition or request.
3. Ownership of less than five percent of the stock of a corporation whose stock is listed on the New York or American Stock Exchanges shall not constitute an interest for the purposes of this section.
4. A person who knowingly and intentionally violates this section shall be guilty of a misdemeanor.

Section eight hundred six of the General Municipal Law added by this act, shall apply only to application, petitions or requests as described therein which are submitted on or after the effective date of this act.

This act shall take effect September 1, 1969.



TOWN OF PITTSFORD

LISTING OF ABUTTERS

Planning Board – 11 S. Main Street – Pittsford, 14534 – 248-6260

The undersigned, being an Applicant for approval of...

site plan

special permit

subdivision

...for property at: _____


Tax Parcel # _____ submits the following list of names and addresses of all owners of properties which either directly abut or are located across the street from the property lines of the subject property.

If there are other properties in close proximity which might be effected by this proposal, please include the names and addresses of those properties as well.

Signature of Applicant

Date

LIST OF PROPERTIES ABUTTING OR ACROSS THE STREET FROM SUBJECT PROPERTY



TOWN OF PITTSFORD

FEE SCHEDULE EFFECTIVE – March 19, 2013

Planning Board – 11 S. Main Street – Pittsford, 14534 – 248-6260

Subdivisions

*Concept	\$500 + \$20 per lot
*Preliminary	\$500 + \$20 per lot
Final	\$500 + \$20 per lot

*Engineering review deposit of \$1,000.00 + \$50.00 per lot is due when Concept and Preliminary applications are submitted, monthly billing to the owner/applicant for accrued review fees will begin when the deposit balance is less than \$500.00. Applicant must pay any outstanding balance, prior to final signature of the plat. Any surplus will be refunded.

The developer/owner will need to write a separate check for the engineering review deposit to the Town of Pittsford and complete a W-9 (Federal Tax Form) which allows the Town to place the funds in an assigned account.

Re-advertisement

Every re-advertisement	\$100.00 each
------------------------	---------------

Applicant's request for postponement may require a re-advertisement fee

"617.20
Appendix B
Short Environmental Assessment Form

Instructions for Completing

Part 1 - Project Information. The applicant or project sponsor is responsible for the completion of Part 1. Responses become part of the application for approval or funding, are subject to public review, and may be subject to further verification. Complete Part 1 based on information currently available. If additional research or investigation would be needed to fully respond to any item, please answer as thoroughly as possible based on current information.

Complete all items in Part 1. You may also provide any additional information which you believe will be needed by or useful to the lead agency; attach additional pages as necessary to supplement any item.

Part 1 - Project and Sponsor Information				
Name of Action or Project:				
Project Location (describe, and attach a location map):				
Brief Description of Proposed Action:				
Name of Applicant or Sponsor:		Telephone:		
		E-Mail:		
Address:				
City/PO:		State:	Zip Code:	
1. Does the proposed action only involve the legislative adoption of a plan, local law, ordinance, administrative rule, or regulation? If Yes, attach a narrative description of the intent of the proposed action and the environmental resources that may be affected in the municipality and proceed to Part 2. If no, continue to question 2.			NO	YES
2. Does the proposed action require a permit, approval or funding from any other governmental Agency? If Yes, list agency(s) name and permit or approval:			NO	YES
3.a. Total acreage of the site of the proposed action?		_____ acres		
b. Total acreage to be physically disturbed?		_____ acres		
c. Total acreage (project site and any contiguous properties) owned or controlled by the applicant or project sponsor?		_____ acres		
4. Check all land uses that occur on, adjoining and near the proposed action.				
<input type="checkbox"/> Urban <input type="checkbox"/> Rural (non-agriculture) <input type="checkbox"/> Industrial <input type="checkbox"/> Commercial <input type="checkbox"/> Residential (suburban)				
<input type="checkbox"/> Forest <input type="checkbox"/> Agriculture <input type="checkbox"/> Aquatic <input type="checkbox"/> Other (specify): _____				
<input type="checkbox"/> Parkland				

"

5. Is the proposed action, a. A permitted use under the zoning regulations?	NO	YES	N/A
b. Consistent with the adopted comprehensive plan?			
6. Is the proposed action consistent with the predominant character of the existing built or natural landscape?	NO	YES	
7. Is the site of the proposed action located in, or does it adjoin, a state listed Critical Environmental Area? If Yes, identify: _____ _____	NO	YES	
8. a. Will the proposed action result in a substantial increase in traffic above present levels?	NO	YES	
b. Are public transportation service(s) available at or near the site of the proposed action?			
c. Are any pedestrian accommodations or bicycle routes available on or near site of the proposed action?			
9. Does the proposed action meet or exceed the state energy code requirements? If the proposed action will exceed requirements, describe design features and technologies: _____ _____	NO	YES	
10. Will the proposed action connect to an existing public/private water supply? If No, describe method for providing potable water: _____ _____	NO	YES	
11. Will the proposed action connect to existing wastewater utilities? If No, describe method for providing wastewater treatment: _____ _____	NO	YES	
12. a. Does the site contain a structure that is listed on either the State or National Register of Historic Places? b. Is the proposed action located in an archeological sensitive area?	NO	YES	
13. a. Does any portion of the site of the proposed action, or lands adjoining the proposed action, contain wetlands or other waterbodies regulated by a federal, state or local agency? b. Would the proposed action physically alter, or encroach into, any existing wetland or waterbody? If Yes, identify the wetland or waterbody and extent of alterations in square feet or acres: _____ _____ _____	NO	YES	
14. Identify the typical habitat types that occur on, or are likely to be found on the project site. Check all that apply: <input type="checkbox"/> Shoreline <input type="checkbox"/> Forest <input type="checkbox"/> Agricultural/grasslands <input type="checkbox"/> Early mid-successional <input type="checkbox"/> Wetland <input type="checkbox"/> Urban <input type="checkbox"/> Suburban			
15. Does the site of the proposed action contain any species of animal, or associated habitats, listed by the State or Federal government as threatened or endangered?	NO	YES	
16. Is the project site located in the 100 year flood plain?	NO	YES	
17. Will the proposed action create storm water discharge, either from point or non-point sources? If Yes, a. Will storm water discharges flow to adjacent properties? <input type="checkbox"/> NO <input type="checkbox"/> YES b. Will storm water discharges be directed to established conveyance systems (runoff and storm drains)? If Yes, briefly describe: <input type="checkbox"/> NO <input type="checkbox"/> YES _____ _____	NO	YES	

.....j

18. Does the proposed action include construction or other activities that result in the impoundment of water or other liquids (e.g. retention pond, waste lagoon, dam)? If Yes, explain purpose and size: _____ _____	NO	YES
19. Has the site of the proposed action or an adjoining property been the location of an active or closed solid waste management facility? If Yes, describe: _____ _____	NO	YES
20. Has the site of the proposed action or an adjoining property been the subject of remediation (ongoing or completed) for hazardous waste? If Yes, describe: _____ _____	NO	YES
I AFFIRM THAT THE INFORMATION PROVIDED ABOVE IS TRUE AND ACCURATE TO THE BEST OF MY KNOWLEDGE		
Applicant/sponsor name: _____ Date: _____		
Signature: _____		

Part 2 - Impact Assessment. The Lead Agency is responsible for the completion of Part 2. Answer all of the following questions in Part 2 using the information contained in Part 1 and other materials submitted by the project sponsor or otherwise available to the reviewer. When answering the questions the reviewer should be guided by the concept “Have my responses been reasonable considering the scale and context of the proposed action?”

	No, or small impact may occur	Moderate to large impact may occur
1. Will the proposed action create a material conflict with an adopted land use plan or zoning regulations?		
2. Will the proposed action result in a change in the use or intensity of use of land?		
3. Will the proposed action impair the character or quality of the existing community?		
4. Will the proposed action have an impact on the environmental characteristics that caused the establishment of a Critical Environmental Area (CEA)?		
5. Will the proposed action result in an adverse change in the existing level of traffic or affect existing infrastructure for mass transit, biking or walkway?		
6. Will the proposed action cause an increase in the use of energy and it fails to incorporate reasonably available energy conservation or renewable energy opportunities?		
7. Will the proposed action impact existing: a. public / private water supplies? b. public / private wastewater treatment utilities?		
8. Will the proposed action impair the character or quality of important historic, archaeological, architectural or aesthetic resources?		
9. Will the proposed action result in an adverse change to natural resources (e.g., wetlands, waterbodies, groundwater, air quality, flora and fauna)?		

	No, or small impact may occur	Moderate to large impact may occur
10. Will the proposed action result in an increase in the potential for erosion, flooding or drainage problems?		
11. Will the proposed action create a hazard to environmental resources or human health?		

Part 3 - Determination of significance. The Lead Agency is responsible for the completion of Part 3. For every question in Part 2 that was answered “moderate to large impact may occur”, or if there is a need to explain why a particular element of the proposed action may or will not result in a significant adverse environmental impact, please complete Part 3. Part 3 should, in sufficient detail, identify the impact, including any measures or design elements that have been included by the project sponsor to avoid or reduce impacts. Part 3 should also explain how the lead agency determined that the impact may or will not be significant. Each potential impact should be assessed considering its setting, probability of occurring, duration, irreversibility, geographic scope and magnitude. Also consider the potential for short-term, long-term and cumulative impacts.

<input type="checkbox"/> Check this box if you have determined, based on the information and analysis above, and any supporting documentation, that the proposed action may result in one or more potentially large or significant adverse impacts and an environmental impact statement is required.	
<input type="checkbox"/> Check this box if you have determined, based on the information and analysis above, and any supporting documentation, that the proposed action will not result in any significant adverse environmental impacts.	
_____	_____
Name of Lead Agency	Date
_____	_____
Print or Type Name of Responsible Officer in Lead Agency	Title of Responsible Officer
_____	_____
Signature of Responsible Officer in Lead Agency	Signature of Preparer (if different from Responsible Officer)



SITE CAPACITY CALCULATION WORKSHEET

A. Base Site Area

	1. Total acreage of gross site				
Subtract:	2. Total acreage within way(s)				
Equals:	3. Base Site area				
Base Site area					= _____

B. Resource Protection Land (as shown on the natural features map)

<u>Resources</u>	<u>Open Space Factor</u>	X	<u>Acres in Resource</u>	=	<u>Required Resource Protection Land</u>
Floodplain	1.0	X	_____	=	_____
Wetland	1.0	X	_____	=	_____
Steep slopes over 25%	1.0	X	_____	=	_____
Steep slopes 15-25%	0.6	X	_____	=	_____

(Acres within two resources should only be added once in this total)

Total Resource Protection Land = _____

C. Net Buildable Site Area

	1. Base Site area				
Subtract:	2. Resource Protection Land				
Equals:	3. Net Buildable Site area				
Net Buildable Site area					= _____

D. Maximum Allowable Dwelling Units

	1. Net Buildable Site area				
Multiply:	2. Maximum Density Factor per zoning *				
Equals:	3. Maximum Allowable Dwelling Units				
Maximum Allowable Dwelling Units					= _____

INSTRUCTIONS

This completed Site Capacity Calculation worksheet shall be submitted in accordance with Section 5.2.1 and 5.3.2 of the Town of Pittsford Land Subdivision Regulations.

This work sheet shall be completed in the following manner:

All information shall be based on the plat or plans submitted for approval. If a parcel has more than one zoning district within it, a separate worksheet must be completed for the land within each zoning district.

*** The maximum density factors per zoning for the completion of Section D (2) are as follows:**

- | | |
|----------------------------------|---|
| RRAA = 1.3 units per acre | B = 2.7 units per acre for single family dwellings |
| SRAA = 1.7 units per acre | B = 15.0 units per acre for multiple dwellings |
| MATZ = .97 units per acre | |